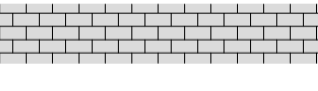





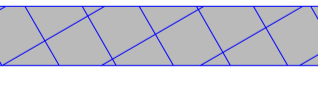



Xref N:\Projects\CDS\CS\DWG\OSI NUMBER_NEW TITLEBLOCK.dwg

LEGEND:

- PROPOSED PAVING ON CAR PARKING 
- PROPOSED FOOTPATH 
- PROPOSED SHARED SURFACE 
- PROPOSED RAISED TABLE CROSSING 
- PROPOSED BUILDING OUTLINE 
- HARD & SOFT LANDSCAPED AREA 
- PROPOSED LOADING BAY 
- PROPOSED LOADING ZONE FOR ARTICULATED TRUCK 

REFERENCE NOTE

PLEASE REFER TO THE LANDSCAPE ARCHITECT'S DRAWING FOR THE DETAILS OF THE PAVING.


- FOR SETTING OUT REFER TO ARCHITECT'S DRAWINGS.
- THIS DRAWING TO BE READ IN CONJUNCTION WITH ALL OTHER ARCHITECTURAL AND ENGINEERING DRAWINGS AND ALL OTHER RELEVANT DRAWINGS AND SPECIFICATIONS.
- DO NOT SCALE THIS DRAWING. USE FIGURED DIMENSIONS ONLY.
- NO PART OF THIS DOCUMENT MAY BE REPRODUCED OR TRANSMITTED IN ANY FORM OR STORED IN ANY RETRIEVAL SYSTEM OF ANY NATURE WITHOUT THE WRITTEN PERMISSION OF O'CONNOR SUTTON CROMIN AS COPYRIGHT HOLDER EXCEPT AS AGREED FOR USE ON THE PROJECT FOR WHICH THE DOCUMENT WAS ORIGINALLY ISSUED.

Rev No.	Date	Revision Note	Drn by	Chkd by
P01	28/09/22	SUITABLE FOR STAGE APPROVAL PLANNING	JT	PR

Rev No.	Date	Revision Note	Drn by	Chkd by

PLANNING DRAWING.
NOT FOR CONSTRUCTION.

ALL LEVELS GIVEN ARE RELATIVE TO ORDNANCE DATUM. THIS DRAWING HAS BEEN ISSUED FOR INFORMATION PURPOSES ONLY AND MUST NOT BE USED FOR CONSTRUCTION UNDER ANY CIRCUMSTANCES



Head Office,
9 Prussia Street,
Dublin 7,
D07 KT57

TEL +353 (0)1 8682000

e: contactus@ocsc.ie
w: www.ocsc.ie

Dublin | London | Belfast | Galway | Cork



Client: DUBLIN CITY COUNCIL
Project: PROPOSED DEVELOPMENT AT EMMET ROAD

Title: GENERAL ROAD ARRANGEMENT PLANS
SHEET 3 OF 5

Code	Originator	Zone	Level	Type	Role	Number	Status	Revision
B967	OCSC	XX	XX	DR	C	0113	S4	P01

Date: 01.09.22 Scale: 1:250 @ A1 Drn by:JT Chkd by:PR Aprvd by:IC